


Mirfield Town Council

ATC Summary

Mirfield Speed Surveys

Dunbottle Lane (Site 6)



Control Sheet

CLIENT: Mirfield Town Council
PROJECT TITLE: ATC Summary
 Mirfield Speed Surveys
REPORT TITLE: Dunbottle Lane (Site 6)
PROJECT REFERENCE: 166446
DOCUMENT NUMBER: 005
ISSUE NUMBER: 01
DATE: January 2026

Issue & Approval Schedule	Issue 01 Final		Name		Signature		Date	
	Prepared by		Daniel Watson		A signed copy is available on request		08/01/2026	
	Checked by		Carly Pulling				13/01/2026	
	Approved by		Carly Pulling				13/01/2026	
Issue Record	Issue	Date	Status	Description	Name			
	02				Prepared			
					Checked			
					Approved			
	03				Prepared			
					Checked			
Approved								

Sanderson Associates Consulting Engineers is a trading name of Fairhurst Group LLP, a limited liability partnership registered in Scotland with the registered number SO307306 and registered office at 43 George Street, Edinburgh EH2 2HT.

This document has been prepared in accordance with the Fairhurst Quality and Environmental Management System and in accordance with the instructions of the client, Mirfield Town Council, for the client's sole and specific use. Any other persons who use any information contained herein do so at their own risk. Any information provided by third parties and referred to herein has not been checked or verified by Fairhurst unless otherwise expressly stated within this report.

Unless otherwise agreed in writing, all intellectual property rights in, or arising out of, or in connection with this report, are owned by Fairhurst. The client named above has a licence to copy and use this report only for the purposes for which it was provided. The licence to use and copy this report is subject to other terms and conditions agreed between Fairhurst and the client.

Acknowledgements

Google MyMaps has been used to generate figures included in this report for illustrative purposes only.

Traffic count data has been provided by Nationwide Data Collection.

Contents

1. Introduction	5
2. Site ATC06 – Dunbottle Lane	7

List of Tables

Table 1 - Glossary of terms for ATC	6
Table 2 – Summary of speed results – ATC06 – Dunbottle Lane	8
Table 3 – Summary of traffic flows – ATC06 – Dunbottle Lane	8

List of Figures

Figure 1 – Site Locations [Google MyMaps]	5
Figure 2 – ATC06 – Dunbottle Lane [NDC]	7

List of Appendices

Appendix A

ATC06 – Dunbottle Lane Data

1. Introduction

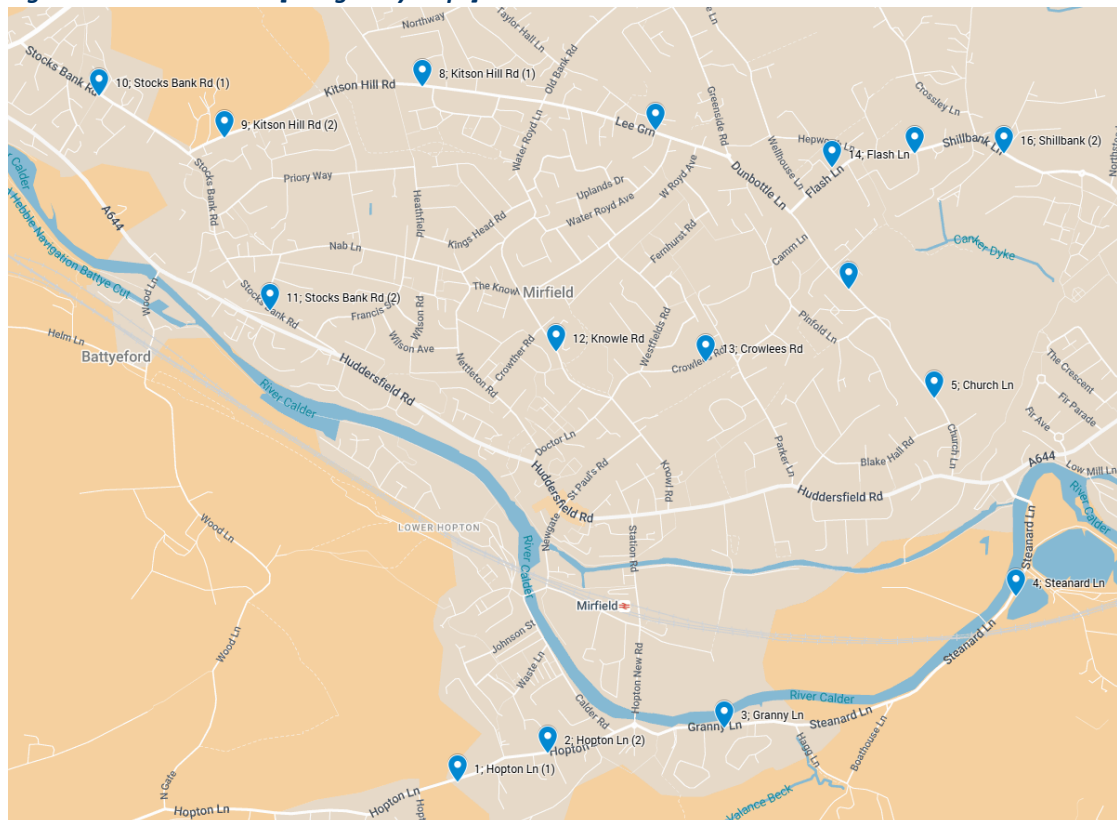
1.1 Sanderson Associates Consulting Engineers have been appointed by Mirfield Town Council to provide highway consultancy services in relation to speed surveys for 16no. sites located around Mirfield.

1.2 The site locations comprise:

- Hopton Lane (2no. locations)
- Granny Lane
- Stearnard Lane
- Church Lane
- Dunbottle Lane
- Lee Green
- Kitson Hill Road (2no. locations)
- Stocks Bank Road (2no. locations)
- Knowle Road
- Crowlees Road
- Flash Lane
- Shillbank (2no. locations)

1.3 The site locations identified are summarised in **Figure 1**.

Figure 1 – Site Locations [Google MyMaps]



- 1.4 Prior to the commissioning of the surveys, the sites, identified by Mirfield Town Council, were assessed for suitability for ATC surveys at a site visit conducted by Sanderson Associates and Councillors Martyn Bolt and Vivien Lees-Hamilton on Monday 17th November 2025.
- 1.5 Nationwide Data Collection (NDC) were commissioned to carry out the 16.no 24hr Automatic Traffic Count (ATC) surveys concurrently for a period of 7 days.
- 1.6 NDC use Metrocount vehicle by vehicle classifiers or Houston Radar loggers, for sites where tubes are not suitable. Counters are always installed, monitored and removed by full time, experienced technicians; who install ATCs on a regular basis (& undertake full risk assessments on a site-by-site basis prior to installation). Counters were to be installed for 7 full (& aligned) 24hr periods.

Table 1 - Glossary of terms for ATC

Heading	Description
>PSL	Greater than the posted speed limit
>PSL%	Greater than the posted speed limit as a percentage
>SL1 ACPO	Greater than ACPO (Association of Chief Police Officers) standard. ACPO is PSL x 10%+2mph
>SL1% ACPO	Greater than ACPO displayed as a percentage
>SL2 DfT	Greater than DfT (Department for Transport) standard. DfT is PSL plus 10mph.
>SL2% DfT	Greater than DfT displayed as a percentage
Mean	Average speed
Vpp 85	85th percentile speed

- The ACPO (Association of Chief Police Officers) limits refer to UK guidelines for speed enforcement, generally allowing a tolerance of 10% + 2 mph over the limit before action (such as a fine or course) is considered.
- 85th percentile speed is the speed at or below which 85% of drivers on a road are travelling.

- 1.7 The following section will analyse the results for the Dunbottle Lane site.

2. Site ATC06 – Dunbottle Lane

2.1 **Figure 2** shows the site location plan and photo of the equipment in place.

Figure 2 – ATC06 – Dunbottle Lane [NDC]



2.2 The survey was carried out between Friday 28th November 2025 00:00 – Thursday 4th December 2025 23:59.

2.3 The data collected is summarised in **Tables 2 and 3**.

Table 2 – Summary of speed results – ATC06 – Dunbottle Lane

Posted Speed Limit 30mph						
Direction of Travel	Average Speed (mph)	85th %ile Speed (mph)	Highest Recorded Speed (mph)	Time of Highest Speed	% over speed limit (06:00-22:00)	% over ACPO limit (06:00-22:00)
North	27.6	31.1	75-80	00:00-01:00	21.4	3.5
South	28.4	32.4	90-95	00:00-01:00	31.4	5.7

Table 3 – Summary of traffic flows – ATC06 – Dunbottle Lane

Direction of Travel	Average Daily Total Vehicles (5-day)	Average Daily Total Vehicles (7-day)	Weekday AM Peak Time Period	Weekday PM Peak Time Period	Weekend Peak Time Period
North	2602	2436	08:00-09:00	15:00-16:00	13:00-14:00
South	2809	2684	11:00-12:00	16:00-17:00	13:00-14:00

- 2.4 The weekday peak time periods at this site were 08:00-09:00 in the AM, 15:00-16:00 in the PM. The weekend peak time period was 13:00-14:00.
- 2.5 On average, 27% of vehicles exceeded the posted speed limit of 30mph between the hours of 06:00 and 22:00, over the 7 day survey period. Over the same period, an average of 4.7% of vehicles exceeded the ACPO limit (35mph).
- 2.6 The highest speed recorded was on Saturday 29th November 2025 at 00:00-01:00 with a vehicle travelling at 90-95mph, recorded in the southbound direction.
- 2.7 The full data report is included at **Appendix A**.




Appendix A

ATC06 – Dunbottle Lane Data

9 Dunbottle Ln, Mirfield WF14 9HY, UK












☉ 51°NE (T) ● 53.680225, -1.682723 ±3m ▲ 129m



	Site / Location:	Dunbottle Lane - 53.68023, -1.68282	Project No:	17436	Photo No:	6	Drawn By:	RN
	Survey Date:	Friday, 28 November 2025 - Thursday, 04 December 2025	Project Name:		Mirfield			
	Survey Times:	00:00 - 00:00 (24 Hour)	Title:		Site Photograph			

Site No.	Location.	Direction.	Speed Limit - PSL (mph)	Start Date.	End Date.	Total Vehicles.	5 Day Ave.	7 Day Ave.	No. > Speed Limit.	% > Speed Limit.	No. > ACPO Limit.	% > ACPO Limit.	No. > DfT Limit.	% > DfT Limit.	Mean Speed	85%ile Speed
6	Dunbottle Lane - 53.68023, -1.68282	North	30	Friday, 28 November 2025	Thursday, 04 December 2025	17053	2602	2436	3794	22.3	702	4.1	195	1.1	27.6	31.1
		South	30	Friday, 28 November 2025	Thursday, 04 December 2025	18791	2809	2684	6079	32.4	1210	6.4	316	1.7	28.4	32.4
		Both Directions	30	Friday, 28 November 2025	Thursday, 04 December 2025	35844	5410	5121	9873	27.5	1912	5.3	511	1.4	28.1	31.8

ATC VEHICLE CATEGORIES

Axles	Groups	Description	Class		Parameters	Dominant Vehicle	Aggregate
2	1 or 2	Very Short - Bicycle or Motorcycle	MC	1	$d(1) < 1.7\text{m}$ & axles=2		
2	1 or 2	Short - Sedan, Wagon, 4WD, Utility, Light Van	SV	2	$d(1) \geq 1.7\text{m}$, $d(1) \leq 3.2\text{m}$ & axles=2		
3, 4 or 5	3	Short Towing - Trailer, Caravan, Boat, etc.	SVT	3	groups=3, $d(1) \geq 2.1\text{m}$, $d(1) \leq 3.2\text{m}$, $d(2) \geq 2.1\text{m}$ & axles=3,4,5		1 (Light)
2	2	Two axle truck or Bus	TB2	4	$d(1) > 3.2\text{m}$ & axles=2		
3	2	Three axle truck or Bus	TB3	5	axles=3 & groups=2		
>3	2	Four axle truck	T4	6	axles>3 & groups=2		2 (Medium)
3	3	three axle articulated vehicle or Rigid vehicle and trailer	ART3	7	$d(1) > 3.2\text{m}$, axles=3 & groups=3		
4	>2	Four axle articulated vehicle or Rigid vehicle and trailer	ART4	8	$d(2) < 2.1\text{m}$ or $d(1) < 2.1\text{m}$ or $d(1) > 3.2\text{m}$ axles = 4 & groups>2		
5	>2	Five axle articulated vehicle or Rigid vehicle and trailer	ART5	9	$d(2) < 2.1\text{m}$ or $d(1) < 2.1\text{m}$ or $d(1) > 3.2\text{m}$ axles=5 & groups>2		
>=6	>2	six (or more) axle articulated vehicle or Rigid vehicle and trailer	ART6	10	axles=6 & groups>2 or axles>6 & groups=3		
>6	4	B-Double or Heavy truck and trailer	BD	11	groups=4 & axles>6		
>6	>=5	Double or triple road train or Heavy truck and two (or more) trailers	DRT	12	groups>=5 & axles>6		3 (Heavy)


ATC SPEED BINS & DATA HEADINGS


Heading	Description
0 - 5	Speed bin totals 0 - 5 mph
5 - 10	Speed bin totals 5 - 10 mph
10-15	Speed bin totals 10 - 15 mph
15 - 20	Speed bin totals 15 - 20 mph
20 - 25	Speed bin totals 20 - 25 mph
25 - 30	Speed bin totals 25 - 30 mph
30 - 35	Speed bin totals 30 - 35 mph
35 - 40	Speed bin totals 35 - 40 mph
40 - 45	Speed bin totals 40 - 45 mph
45 - 50	Speed bin totals 45 - 50 mph
50 - 55	Speed bin totals 50 - 55 mph
55 - 60	Speed bin totals 55 - 60 mph
60 - 65	Speed bin totals 60 - 65 mph
65 - 70	Speed bin totals 65 - 70 mph
70 - 75	Speed bin totals 70 - 75 mph
75 - 80	Speed bin totals 75 - 80 mph
80 - 85	Speed bin totals 80 - 85 mph
85 - 90	Speed bin totals 85 - 90 mph
90 - 95	Speed bin totals 90 - 95 mph
95 - 100	Speed bin totals 95 - 100 mph
100 - 105	Speed bin totals 100 - 105 mph
105 - 110	Speed bin totals 105 - 110 mph
110 - 115	Speed bin totals 110 - 115 mph
115 - 120	Speed bin totals 115 - 120 mph
120 - 125	Speed bin totals 120 - 125 mph
125 - 130	Speed bin totals 125 - 130 mph
130 - 135	Speed bin totals 130 - 135 mph
135 - 140	Speed bin totals 135 - 140 mph


Heading	Description
>PSL	Greater than the posted speed limit
>PSL%	Greater than the posted speed limit as a percentage
>SL1 ACPO	Greater than ACPO (Association of Chief Police Officers) standard. ACPO is PSL x 10%+2mph
>SL1% ACPO	Greater than ACPO displayed as a percentage
>SL2 DFT	Greater than DFT (Department For Transport) standard. DFT is PSL plus 10mph.
>SL2% DFT	Greater than DFT displayed as a percentage
Mean	Average speed
Vpp 85	85th percentile speed




FAIRHURST

 Sanderson House, Jubilee Way, Grange Moor,
Huddersfield, WF4 4TD

 01924 844080

 mail@sandersonassociates.co.uk

 www.sandersonassociates.co.uk

CIVIL ENGINEERING • STRUCTURAL ENGINEERING • TRANSPORTATION • ROADS & BRIDGES
PORTS & HARBOURS • GEOTECHNICAL & ENVIRONMENTAL ENGINEERING • PLANNING &
DEVELOPMENT • WATER SERVICES • HEALTH & SAFETY / CDM SERVICES

